Boundary condition cells, coloured by layer

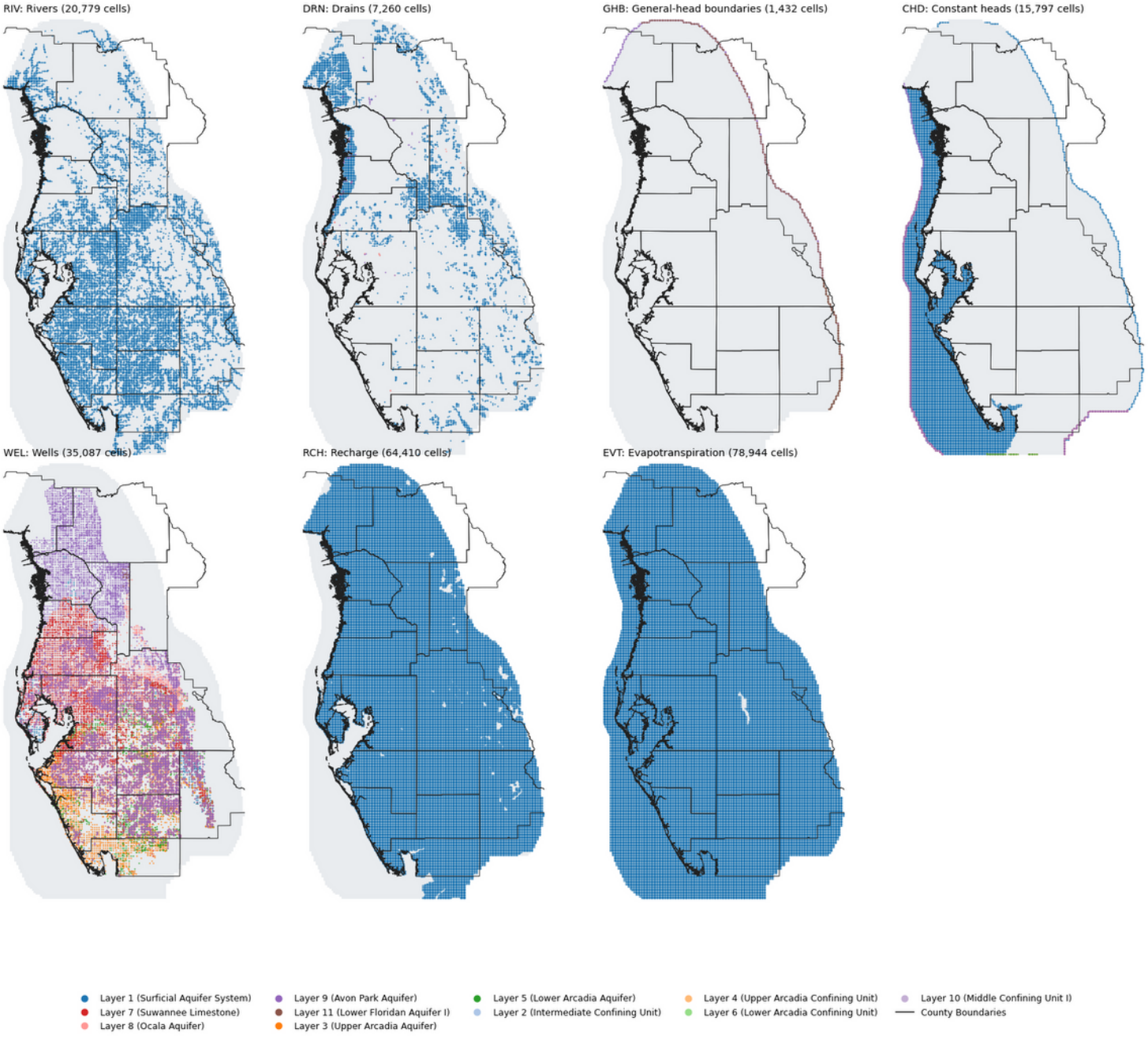

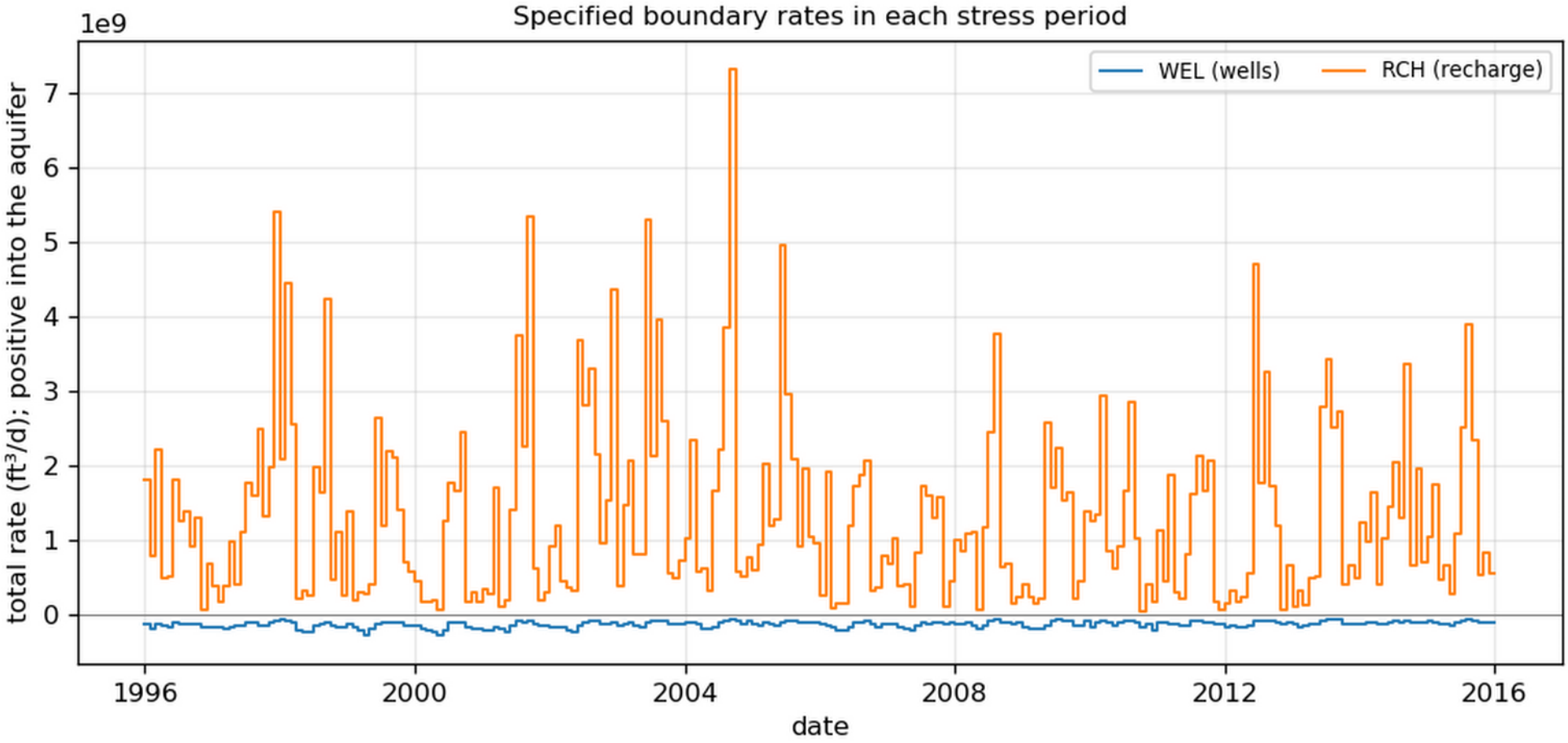
Specified boundary rates in each stress period
1e9
WEL (wells)
RCH (recharge)
total rate (ft³/d); positive into the aquifer
0
1
2
3
4
5
6
7
1996
2000
2004
2008
2012
2016
date

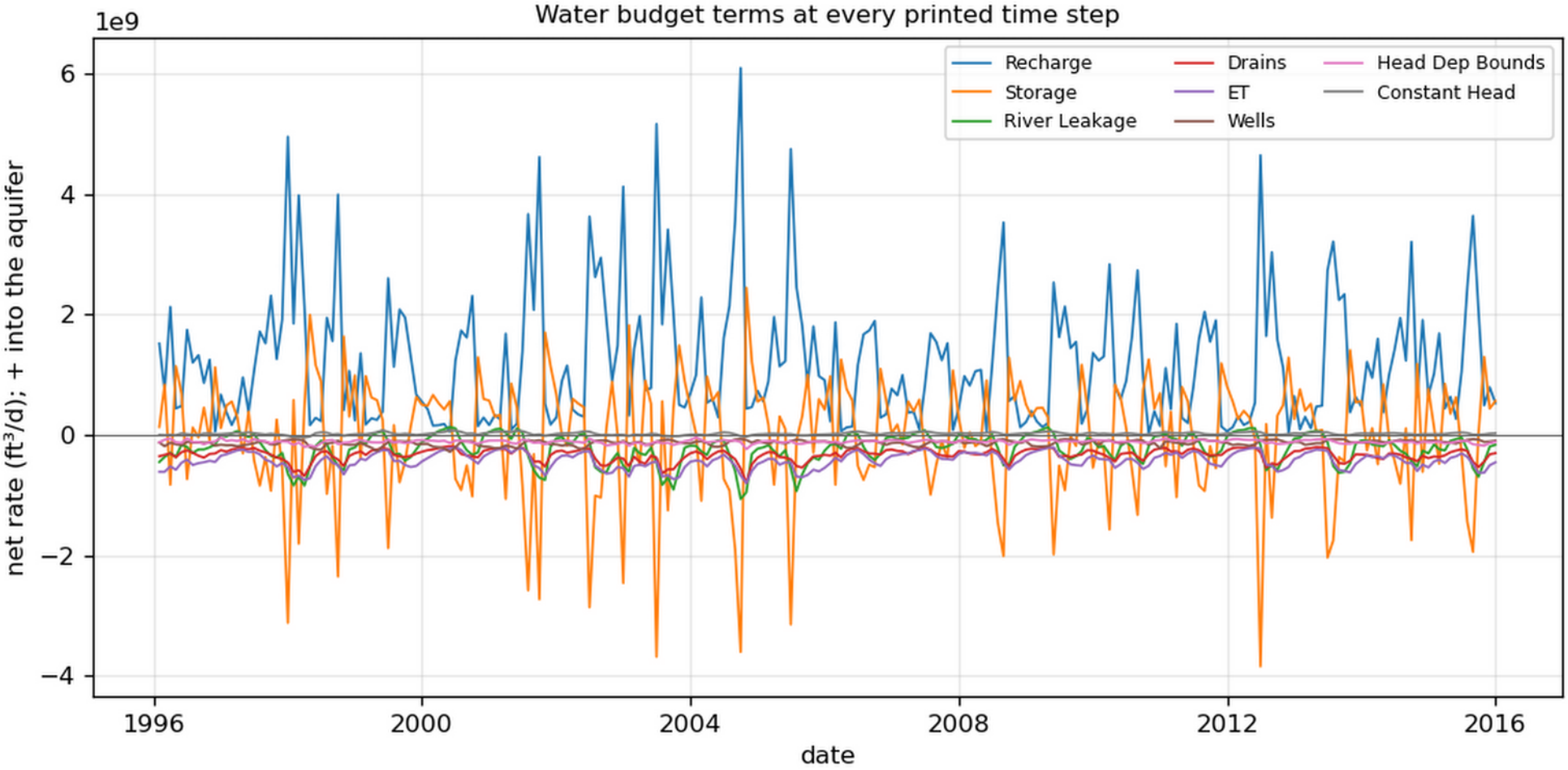
Water budget terms at every printed time step
1e9
6
4
2
0
−2
−4
net rate (ft³/d); + into the aquifer
1996
2000
2004
2008
2012
2016
date
Recharge
Storage
River Leakage
Drains
ET
Wells
Head Dep Bounds
Constant Head

Time-weighted maximum evapotranspiration rate

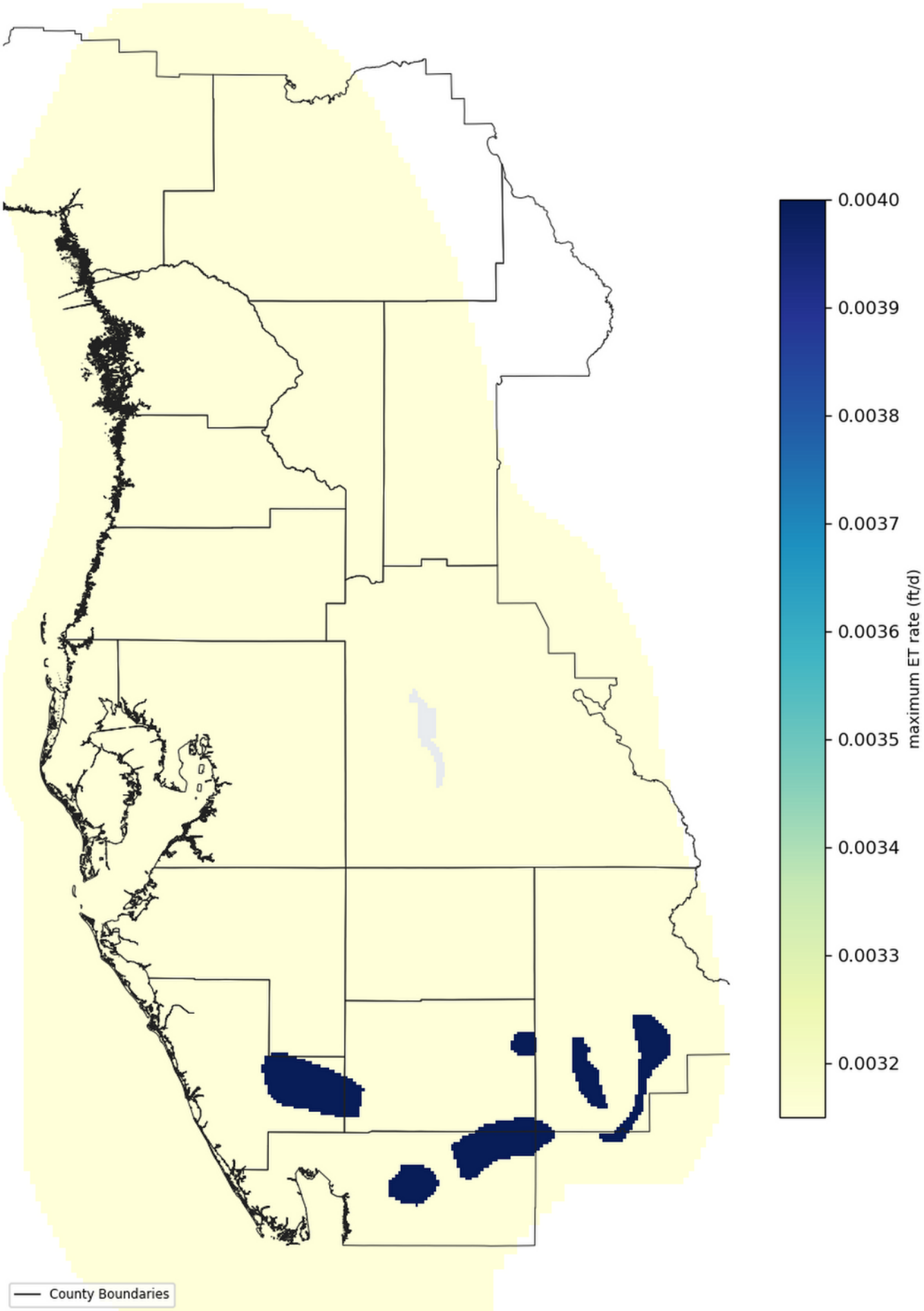

Simulated heads, stress period 240, time step 11 (2016-01-01)

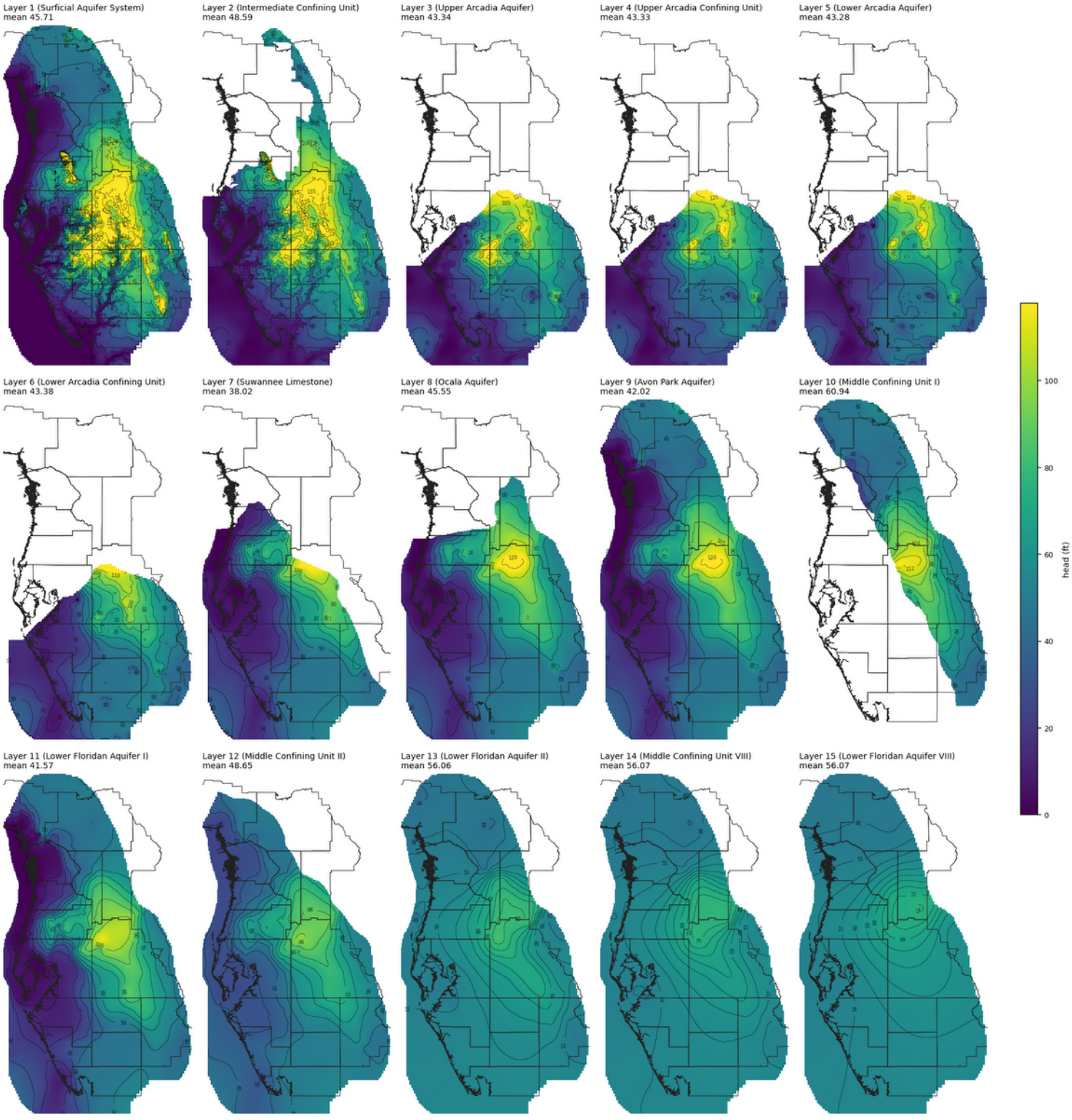

Flux targets: best, median and worst target (RMS error) of each unit

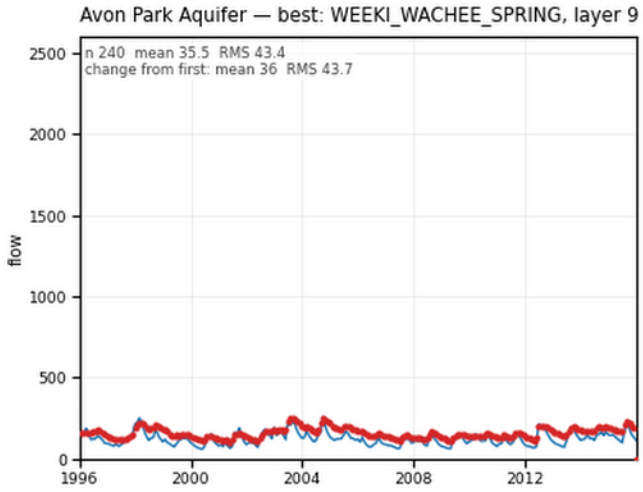

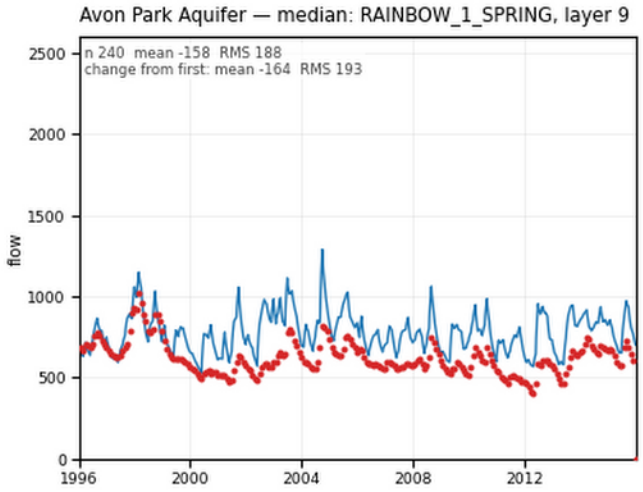

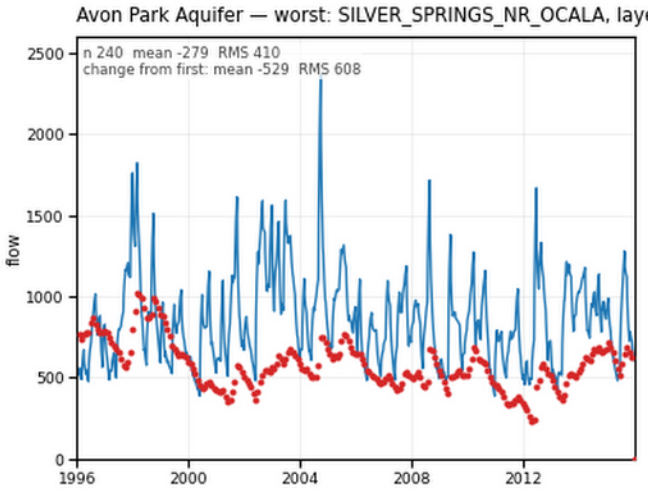

Head targets: best, median and worst target (RMS error) of each unit

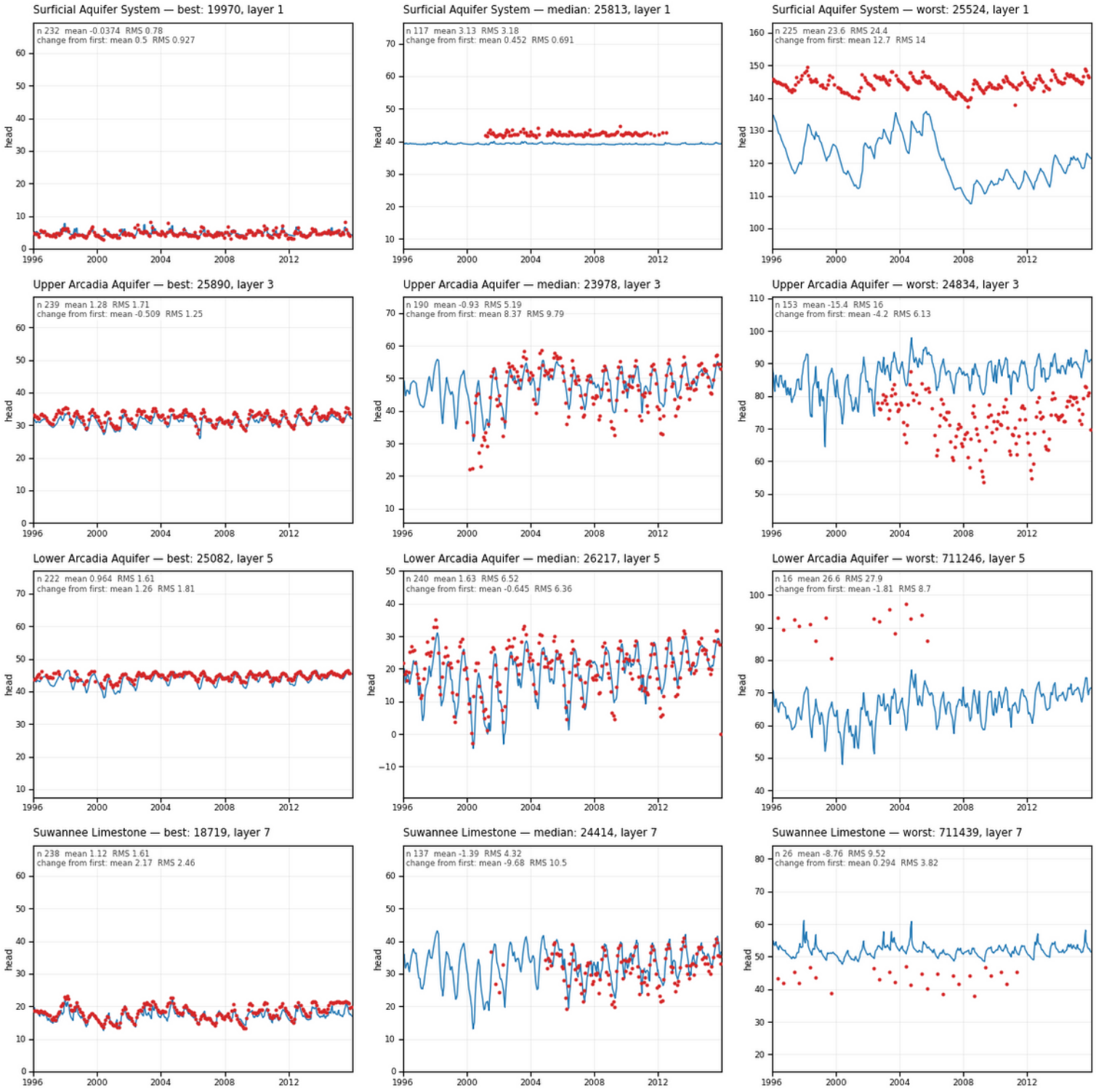

Head targets: best, median and worst target (RMS error) of each unit

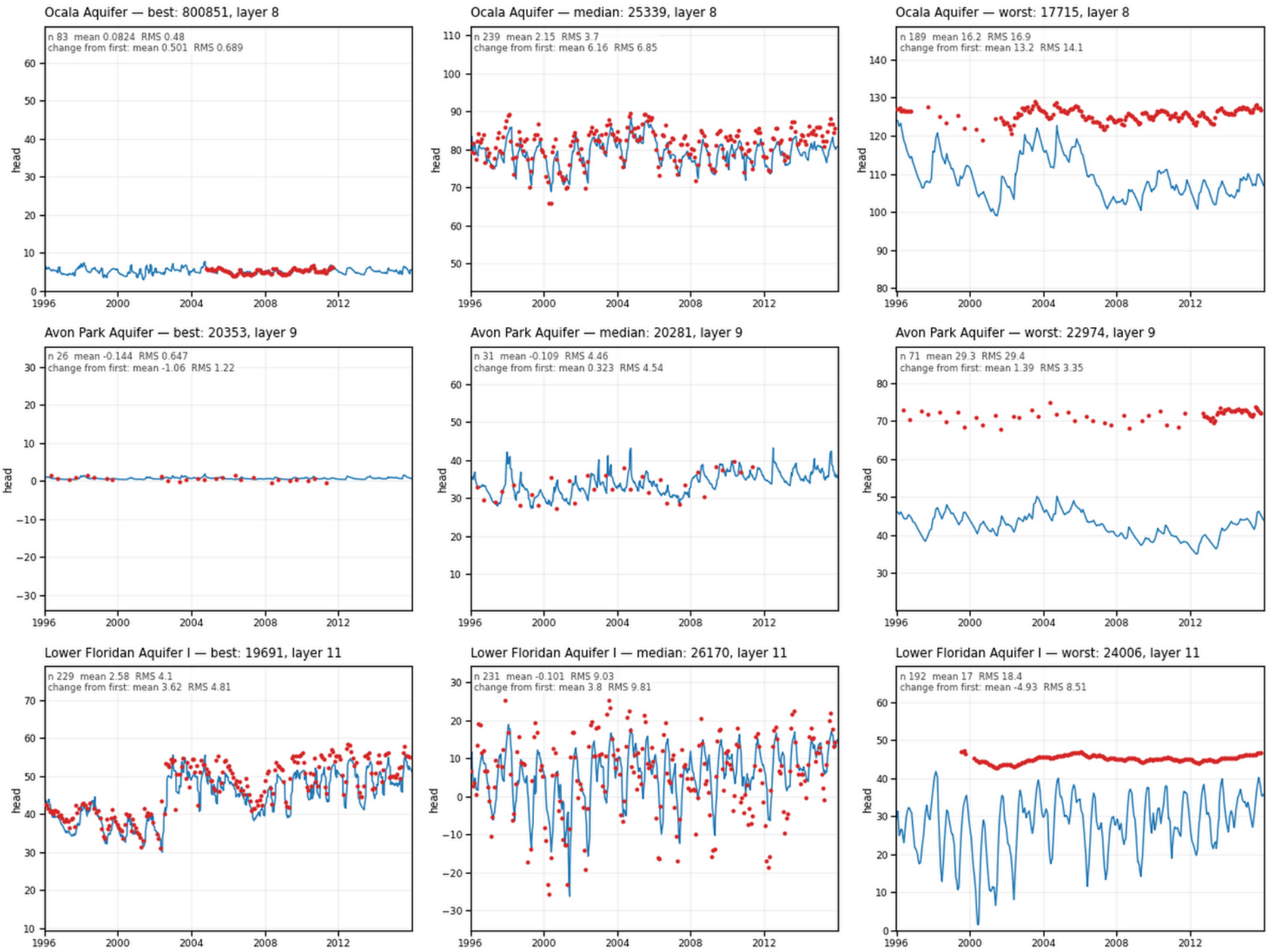

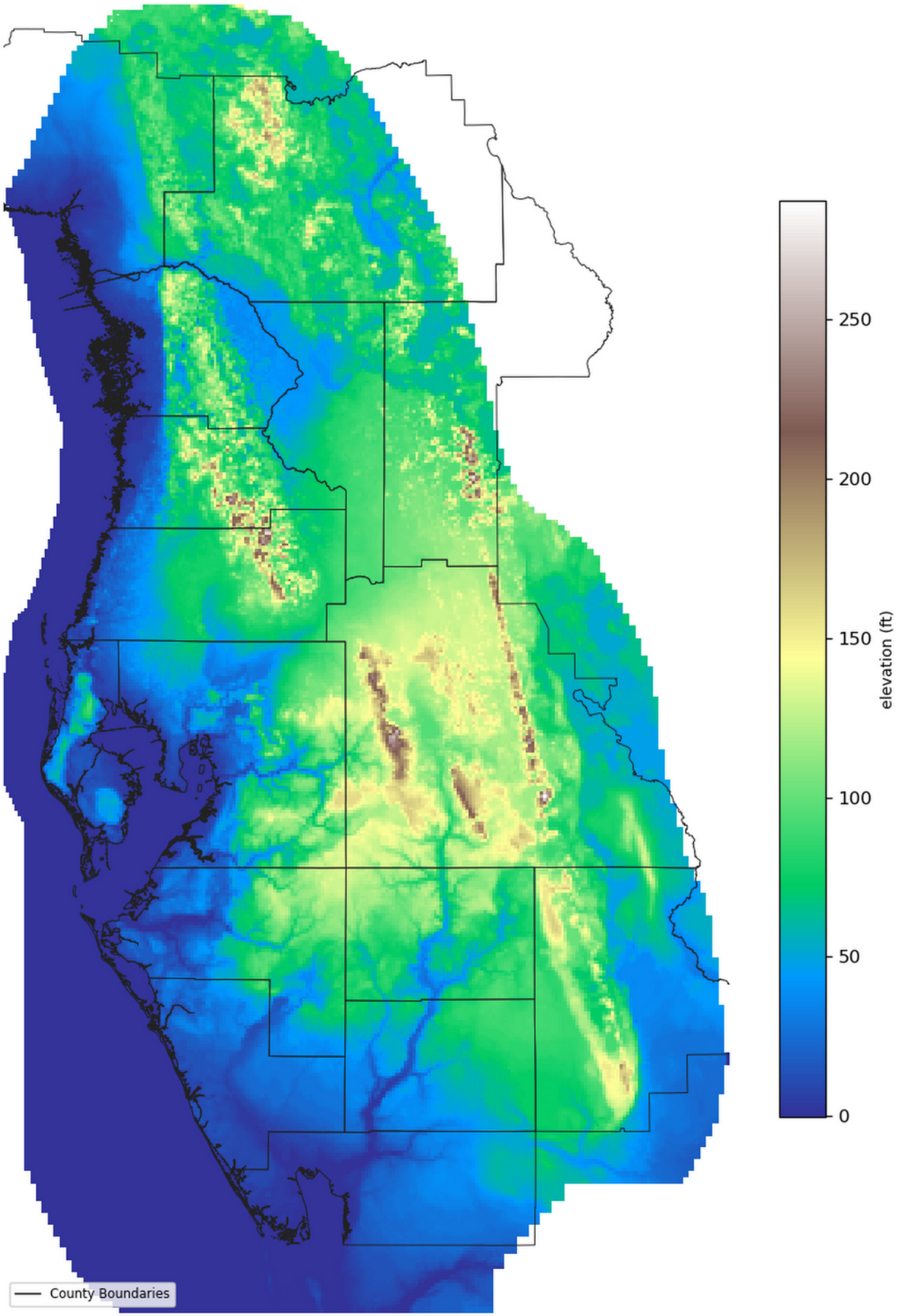
Top of layer 1 (Layer 1 (Surficial Aquifer System))
250
200
150
100
50
0
elevation (ft)
County Boundaries

Layer thickness

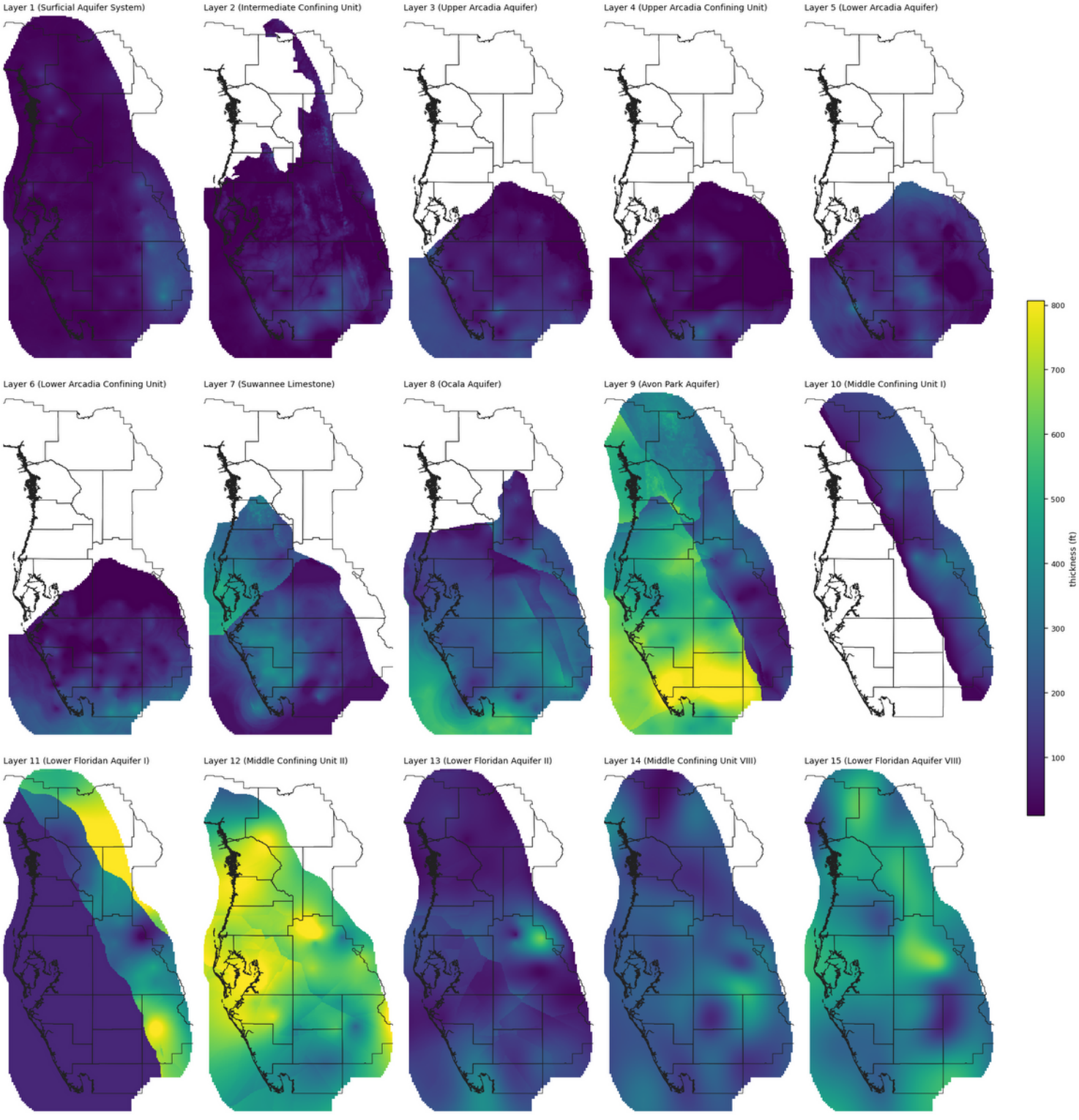

County Boundaries

Horizontal hydraulic conductivity (Kx)

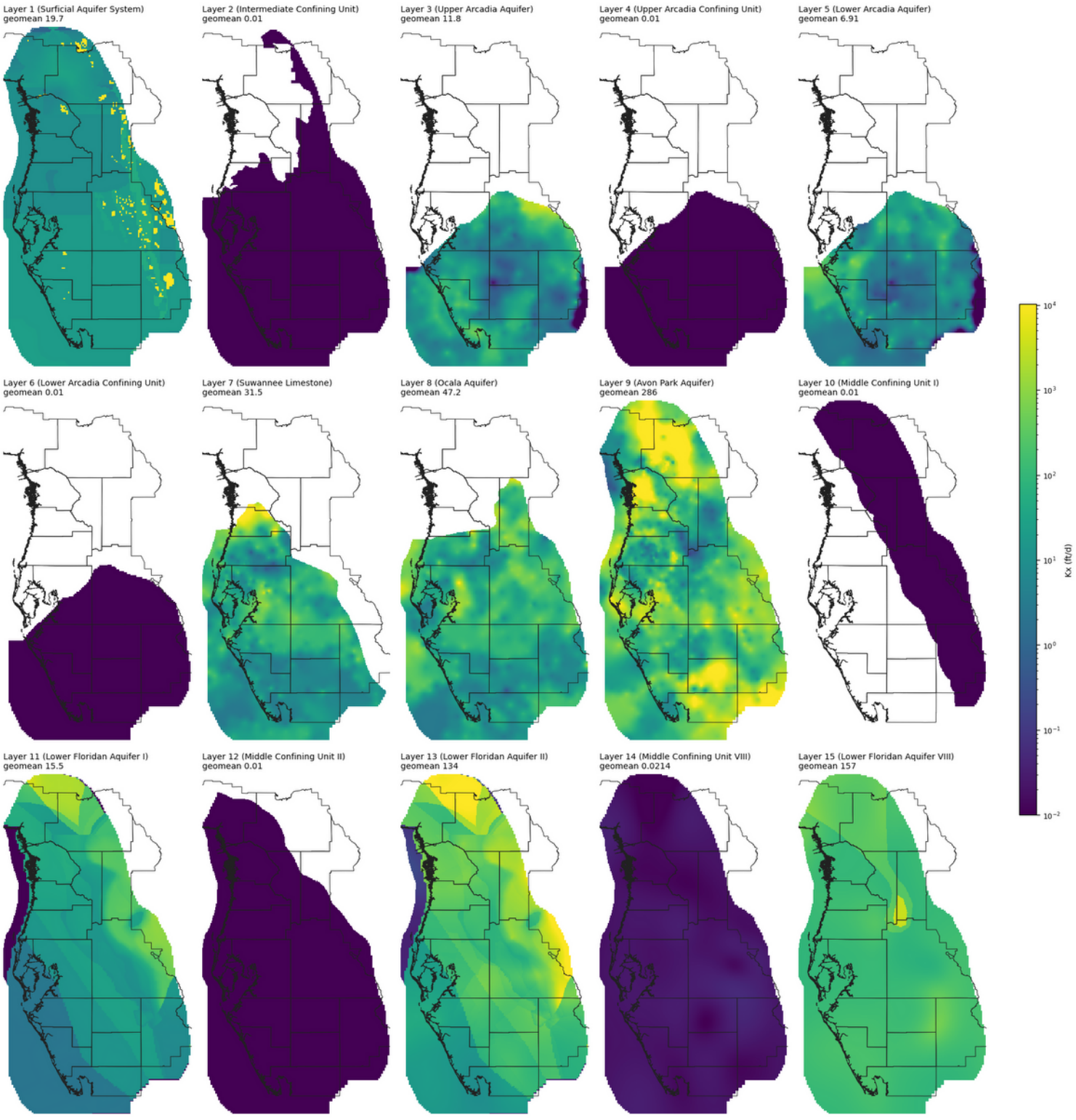

Vertical hydraulic conductivity (Kz)

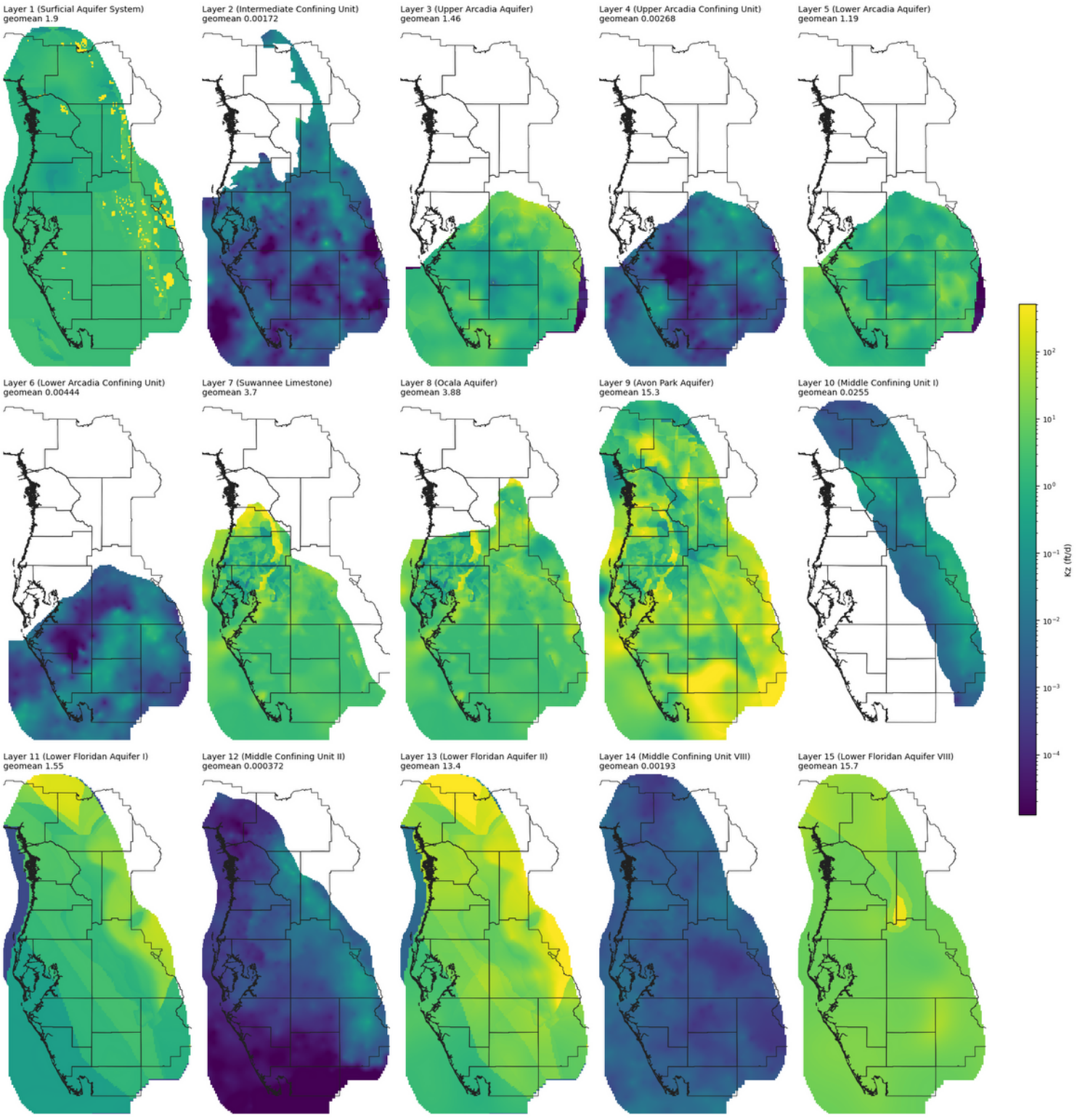

Specific storage (Ss)

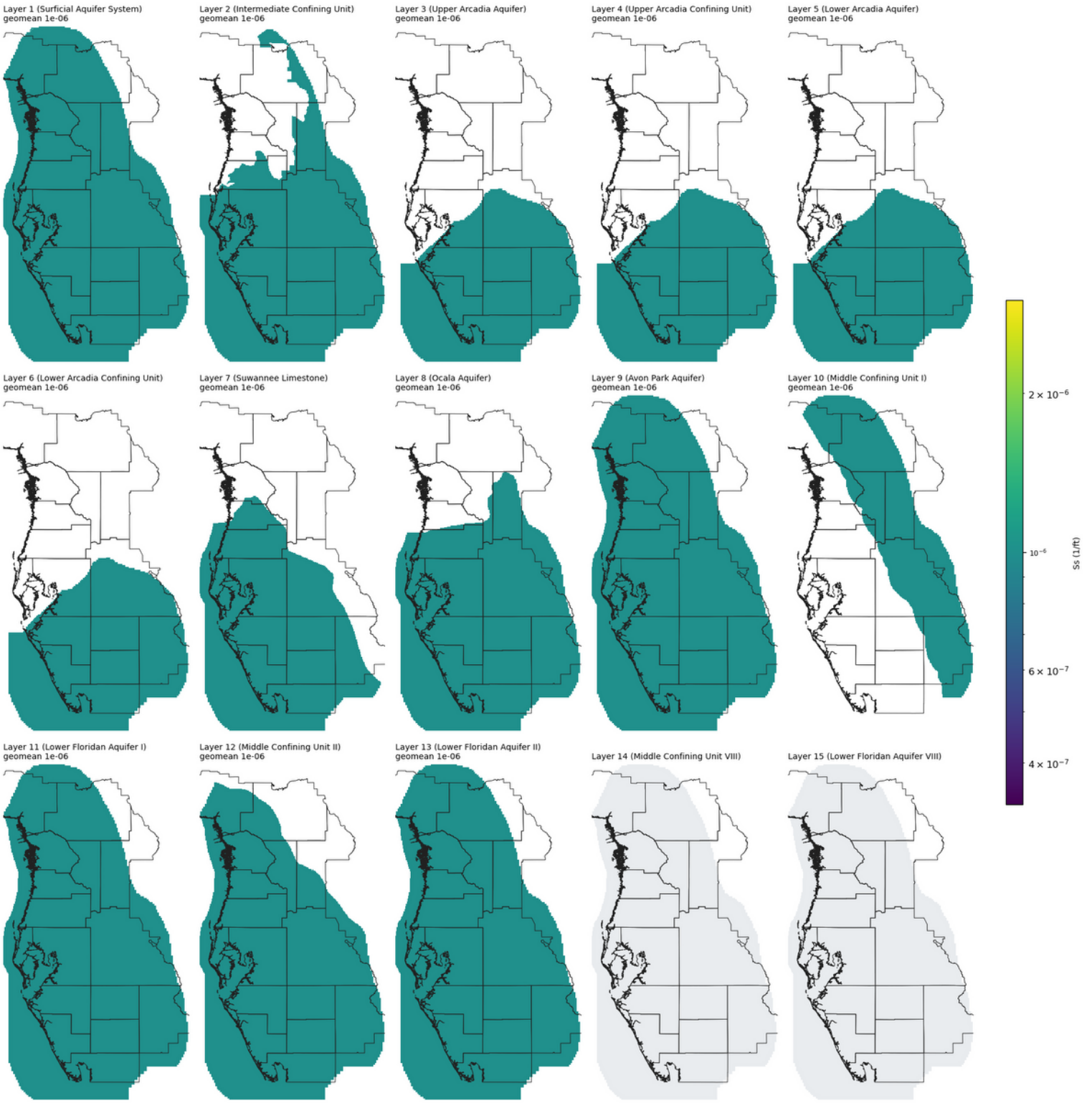

Specific yield (Sy)

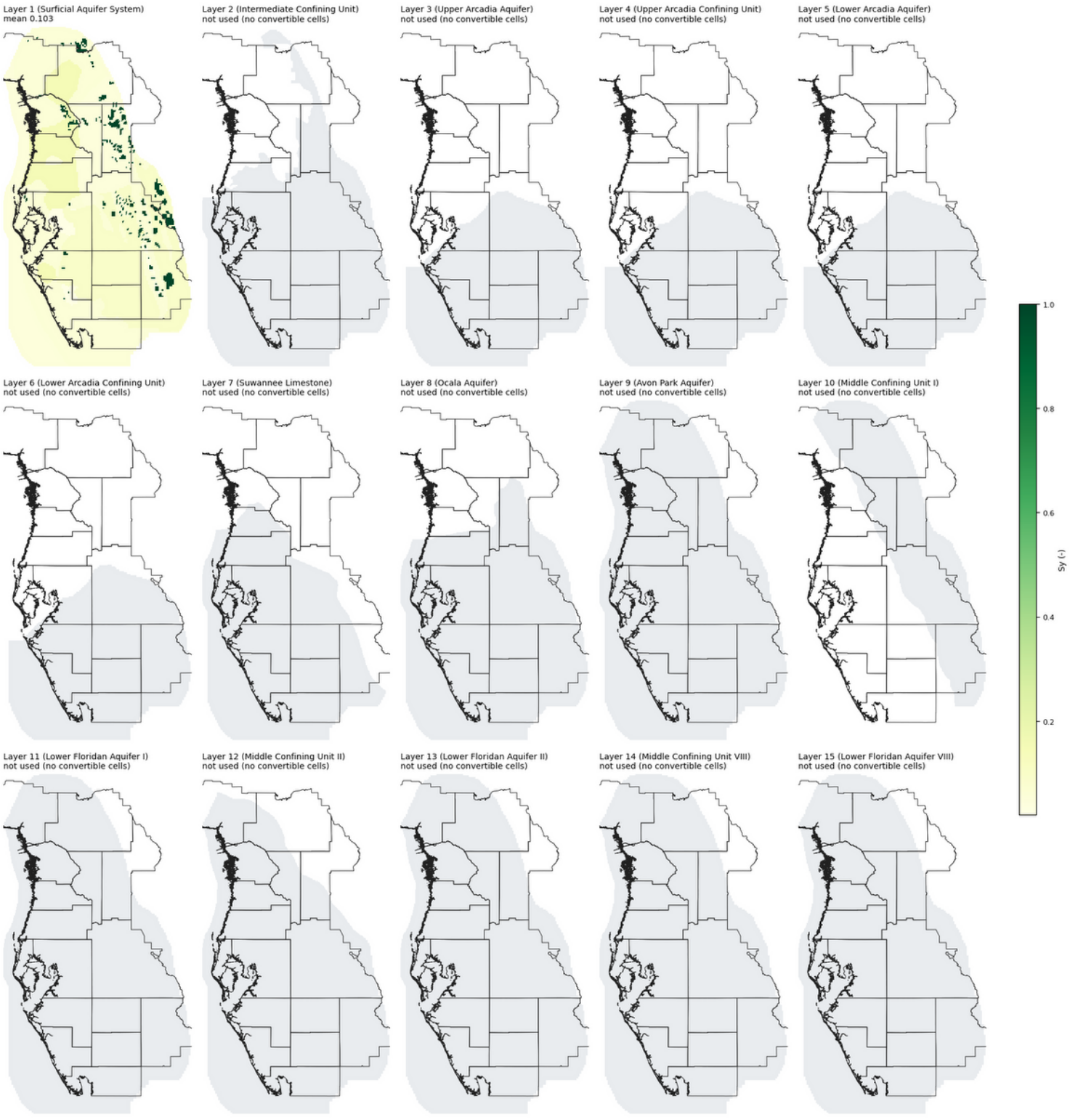

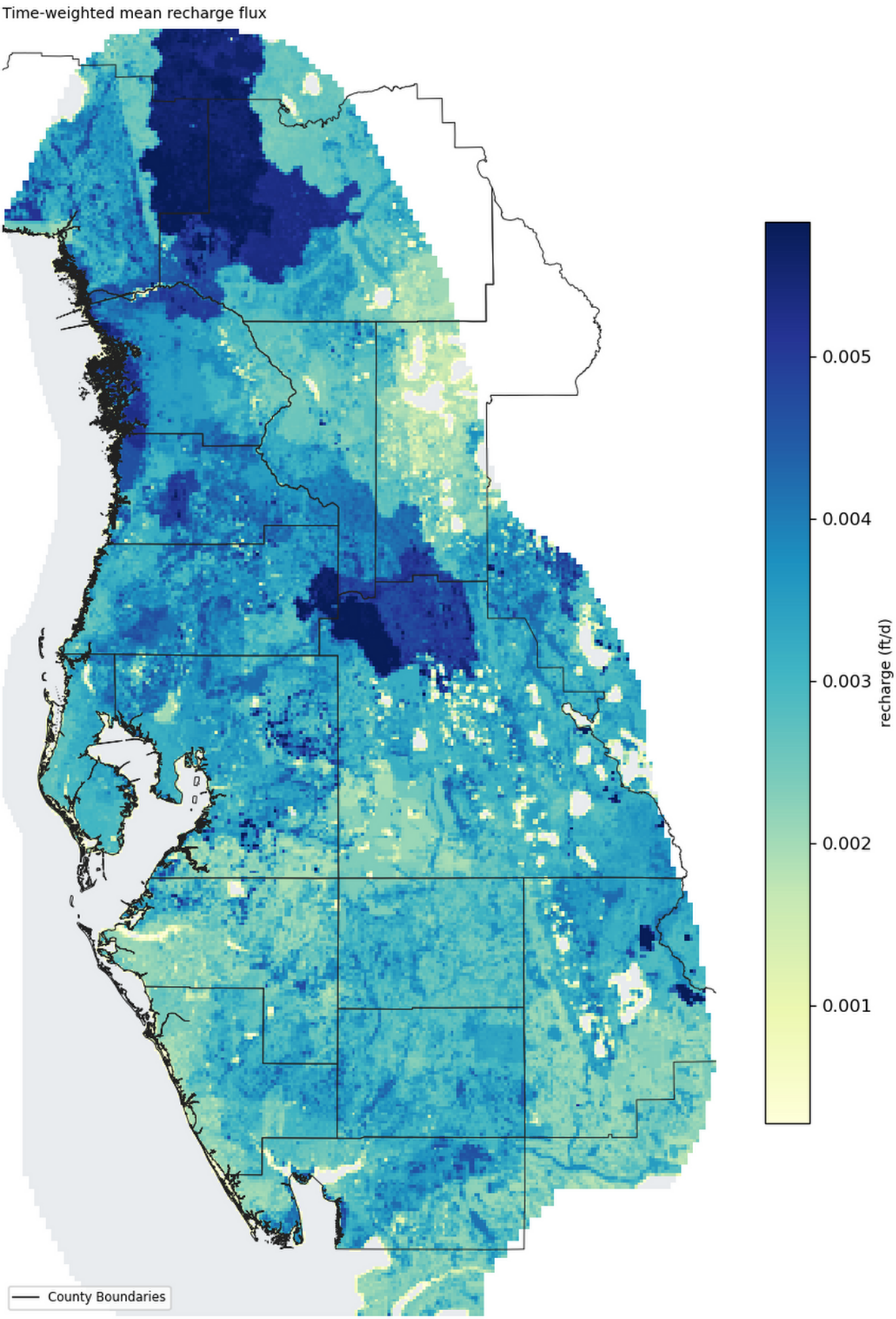
Time-weighted mean recharge flux
0.005
0.004
0.003
0.002
0.001
recharge (ft/d)
County Boundaries